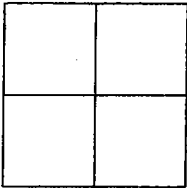


CORNER RECORD

Document Number CR-01-117

City of STOCKTON County of SAN JOAQUIN, California

Brief Legal Description BOOK 32 OF SURVEYS, PAGE 49, SAN JOAQUIN COUNTY RECORDS.



CORNER TYPE

Government Corner Control
Meander Property
Rancho Other
Date of Survey 9-12-01

COORDINATES (Optional)

N. 2150174.151
E. 6326651.565
Zone 3 NAD27 NAD83
NAD83 Epoch 1991.35
Elev. 5.14
Vert. Datum: NGVD29 NAVD88
Meas. Units: Metric Imperial

Corner - Left as found Found and tagged Established Reestablished Rebuilt

Identification and type of corner found: Evidence used to identify or procedure used to establish or reestablished the corner:
FOUND BRASS DISK STAMPED "10S-11" LS 4334 IN MONUMENT BOX MARKING THE CITY OF STOCKTON CONTROL MONUMENT AS SHOWN FOR RECORD IN BOOK 32 OF SURVEYS AT PAGE 49, SAN JOAQUIN COUNTY RECORDS PRIOR TO BEING DESTROYED.


COORDINATES SHOWN ABOVE ARE BASED ON BOOK 33 OF SURVEYS AT PAGE 20. ELEVATION SHOWN IS BASED ON THE CITY OF STOCKTON PUBLISHED BENCHMARK LISTING REVISED MARCH 2000.

A description of the physical condition of the monument as found and as set or reset:
THE MONUMENT WILL BE DESTROYED DUE TO THE CONSTRUCTION OF FRENCH CAMP ROAD BY THE WESTON RANCH SUBDIVISION UNIT 63. SET REFERENCE POINTS AS SHOWN ON SKETCH.

SURVEYOR'S STATEMENT

This Corner Record was prepared by me or under my direction in conformance with the Land Surveyors' Act on SEPTEMBER 13, 2001.

Signed [Signature] L.S. 6953




COUNTY SURVEYOR'S STATEMENT

This Corner Record was received October 25, 2001 and examined and filed October 29, 2001.

Signed [Signature] R.C.E. No. 26994

For Title Interim County Surveyor



County Surveyor's Comment _____

