


# CORNER RECORD

City of TRACY

Document Number 01-110  
County of San Joaquin, California

Brief Legal Description CHRISMAN ROAD ONE MILE S/O DURHAM FERRY ROAD

NW CORNER OF SECTION 26, T.3S., R.5E., 10' ± E/O MONUMENT IN FB 693-40



### CORNER TYPE

Government Corner  Control   
Meander  Property   
Rancho  Other

Date of Survey JANUARY 9, 2001

### COORDINATES (Optional)

N. \_\_\_\_\_  
E. \_\_\_\_\_  
Zone \_\_\_\_\_ NAD27  NAD83   
NAD83 Epoch \_\_\_\_\_  
Elev. \_\_\_\_\_  
Vert. Datum: NGVD29  NAVD88   
Meas. Units: Metric  Imperial

Corner - Left as found  Found and tagged  Established  Reestablished  Rebuilt

Identification and type of corner found: Evidence used to identify or procedure used to establish or reestablish the corner:  
SEE SKETCH ON BACKSIDE.

A description of the physical condition of the monument as found and as set or reset:

FOUND MONUMENT IN GOOD CONDITION. SEE SKETCH ON BACKSIDE.

### SURVEYOR'S STATEMENT

This Corner Record was prepared by me or under my direction in conformance with the Land Surveyors' Act on Sept. 14, 2001.

Signed Manuel Solario ~~L.S.~~ or R.C.E. Number 30890




### COUNTY SURVEYOR'S STATEMENT

This Corner Record was received Sept. 17, 2001 and examined and filed Sept. 18, 2001.

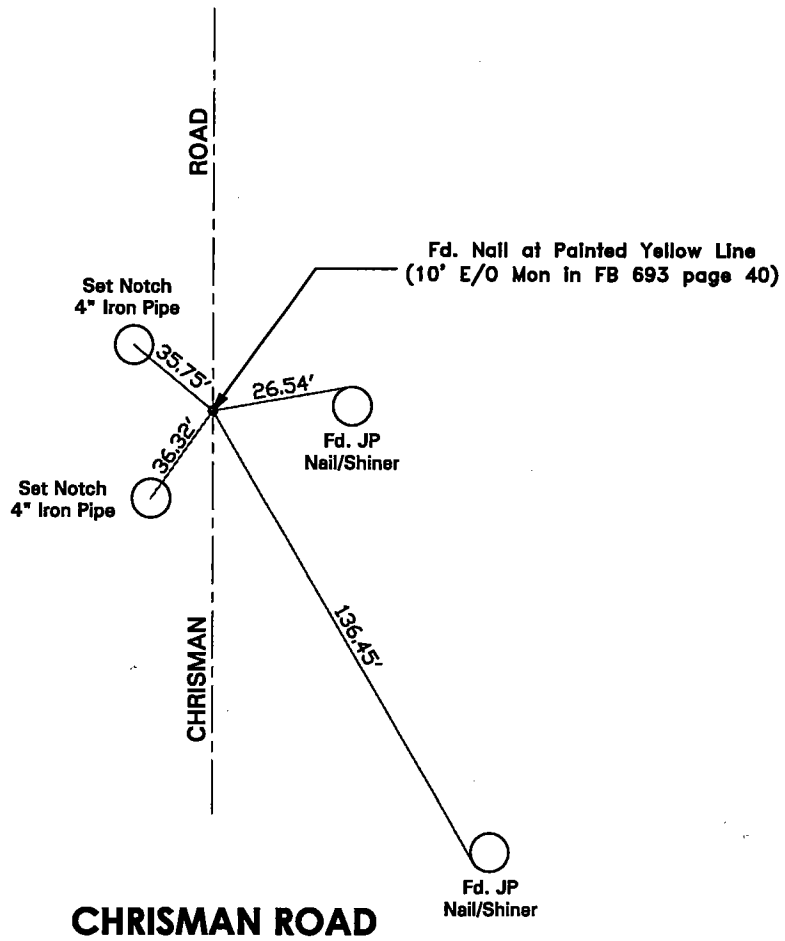
Signed Thomas M. Gau R.C.E. No. 26994

Title For County Surveyor



County Surveyor's Comment

THIS CORNER RECORD IS NOT IN COMPLIANCE WITH BOARD RULE 464(c) REGARDING SUBMITTAL WITHIN 90 DAYS FROM THE DATE OF SURVEY.



"No Attempt Was Made to Verify the Monument(s)"

- FP = Fence Post
- GP = Guy Post
- JP = Joint Pole
- PP = Power Pole
- SP = Service Pole
- TP = Telephone Pole
- N.T.S. = Not To Scale
- Set = Conc. Nails with Brass Washers Stamped "S.J. Co.", unless otherwise noted