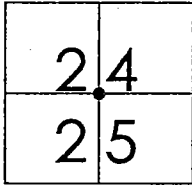


CORNER RECORD

City of _____

Document Number 01-95
 County of San Joaquin, California

Brief Legal Description SE CORNER OF SW QUARTER OF SECTION 24, T.2N.,R.8E.



T.2N.,R.8E

CORNER TYPE

Government Corner Control
 Meander Property
 Rancho Other

Date of Survey JANUARY 18, 2001

COORDINATES (Optional)

N. _____
 E. _____
 Zone _____ NAD27 NAD83
 NAD83 Epoch _____
 Elev. _____
 Vert. Datum: NGVD29 NAVD88
 Meas. Units: Metric Imperial

Corner - Left as found Found and tagged Established Reestablished Rebuilt


Identification and type of corner found: Evidence used to identify or procedure used to establish or reestablish the corner
SEE SKETCH ON BACKSIDE

A description of the physical condition of the monument as found and as set or reset:
FOUND MONUMENT IN GOOD CONDITION. SEE SKETCH ON BACKSIDE.

SURVEYOR'S STATEMENT

This Corner Record was prepared by me or under my direction in conformance with the Land Surveyors' Act of 3/8, 2001.

Signed [Signature] L.S. or R.C.E. Number 23341



COUNTY SURVEYOR'S STATEMENT

This Corner Record was received MARCH 13, 2001 and examined and filed MARCH 19, 2001.

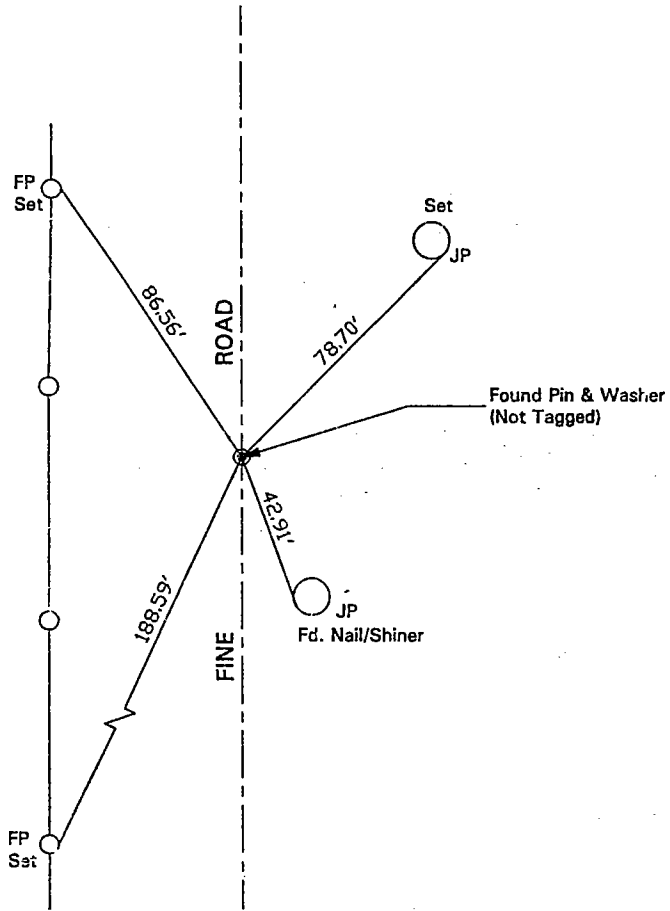
Signed [Signature] R.C.E. No. 28054
 Title County Surveyor

County Surveyors Comment _____

(D.D. Sheet No. 24)



N.T.S.



"No Attempt Was Made To Verify Monument(s)"

FP=Fence Post

GP=Guy Post

JP=Joint Pole

PP=Power Pole

SP=Service Pole

TP=Telephone Pole

N.T.S.=Not To Scale

Set=Conc. Nails with Brass Washers Stamped "S.J. Co.", unless otherwise noted