

**CORNER RECORD**

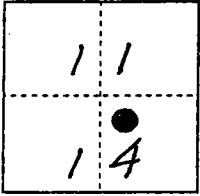
City of Lodi

Document Number 01-82  
County of San Joaquin, California

Brief Legal Description RM 70 = Caltrans project control survey monument.  
T3N, R6E, MDB&M

**CORNER TYPE**

**COORDINATES (Optional)**



Government Corner  Control   
Meander  Property   
Rancho  Other   
Date of Survey 10-3-00

N. \_\_\_\_\_  
E. \_\_\_\_\_  
Zone \_\_\_\_\_ NAD27  NAD83   
NAD83 Epoch \_\_\_\_\_  
Elev. \_\_\_\_\_  
Vert. Datum: NGVD29  NAVD88   
Meas. Units: Metric  Imperial

Corner - Left as found  Found and tagged  Established  Reestablished  Rebuilt

Identification and type of corner found: Evidence used to identify or procedure used to establish or reestablish the corner:

Found Caltrans brass disk stamped "70" in survey well per State Highway Monument Map "55-12-PM 16 1/2 / 18.1."

A description of the physical condition of the monument as found and as set or reset:

Monument found in good condition.

**SURVEYOR'S STATEMENT**

This Corner Record was prepared by me or under my direction in conformance with the Land Surveyors' Act on 10-3, 2000.


Signed Ira G. Pearson, Jr. L.S. or R.C.E. Number 7396

**COUNTY SURVEYOR'S STATEMENT**

This Corner Record was received FEB. 28, 2001 and examined and filed MARCH 5, 2001.

Signed Manuel Lopez R.C.E. No. 28054  
Title County Surveyor

County Surveyors Comment \_\_\_\_\_

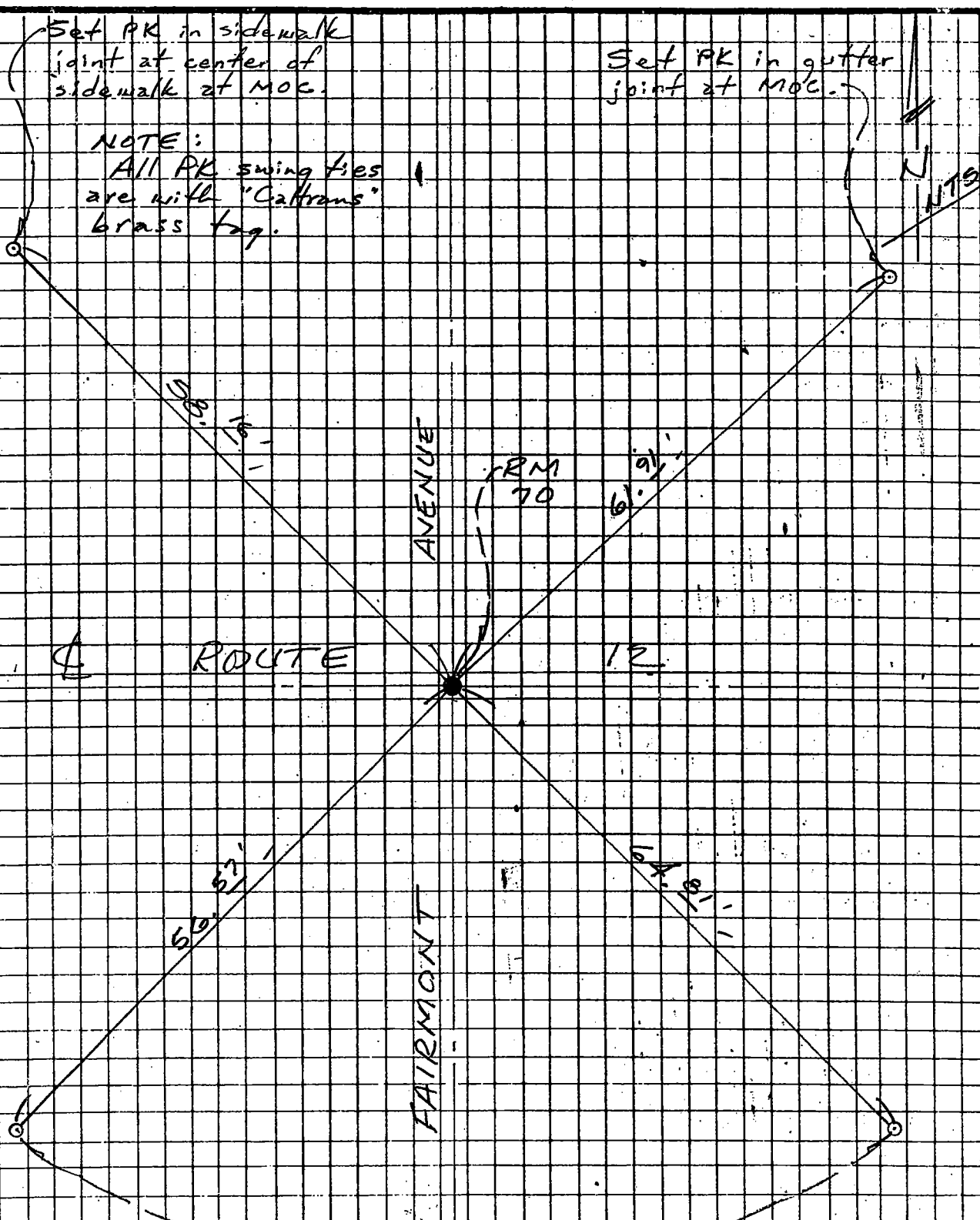


(D.D. Sheet No. 15)

Set PK in sidewalk joint at center of sidewalk at MOC.

Set PK in gutter joint at MOC.

NOTE:  
All PK swing ties are with "Caltrans" brass tag.



Set PK in curb joint at back of curb at ECR of Route 12.