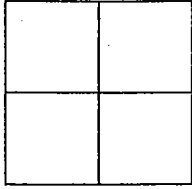


CORNER RECORD

Document Number 01-8  
County of San Joaquin, California

City of \_\_\_\_\_

Brief Legal Description INTERSECTION OF DEVRIES ROAD AND HARNEY LANE



CORNER TYPE

- Government Corner  Control
- Meander  Property
- Rancho  Other

Date of Survey NOVEMBER 30, 2000

COORDINATES (Optional)

N. \_\_\_\_\_  
 E. \_\_\_\_\_  
 Zone \_\_\_\_\_ NAD27  NAD83   
 NAD83 Epoch \_\_\_\_\_  
 Elev. \_\_\_\_\_  
 Vert. Datum: NGVD29  NAVD88   
 Meas. Units: Metric  Imperial

Corner - Left as found  Found and tagged  Established  Reestablished  Rebuilt

Identification and type of corner found: Evidence used to identify or procedure used to establish or reestablish the corner  
FOUND SJ CO BOLT. CONFIRMED LOCATION PER SWINGS ON CR-00-055. SEE SKETCH ON BACKSIDE.

A description of the physical condition of the monument as found and as set or reset:  
FOUND MONUMENT IN GOOD CONDITION. PLACED MONUMENT WELL OVER MONUMENT. SEE SKETCH ON BACKSIDE

SURVEYOR'S STATEMENT

This Corner Record was prepared by me or under my direction in conformance with the Land Surveyors' Act on 1-5-, 2001.

Signed \_\_\_\_\_ L.S. or R.C.E. Number 23341




COUNTY SURVEYOR'S STATEMENT

This Corner Record was received 1/8, 2001 and examined and filed Jan 11, 2001.

Signed Manuel Lopez R.C.E. No. 28054

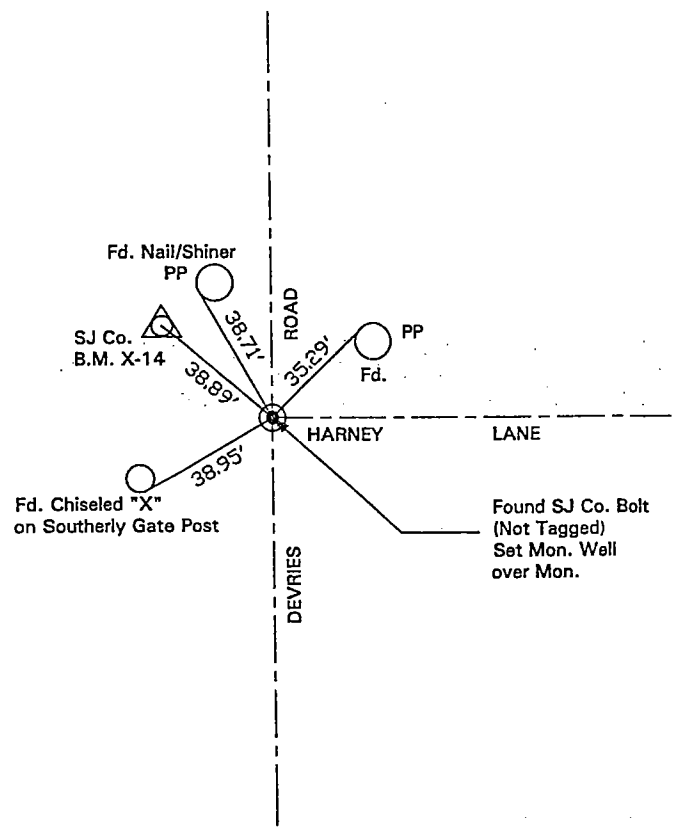
Title County Surveyor



County Surveyors Comment \_\_\_\_\_

(D.D. Sheet No. 14)

N.T.S.



"No Attempt Was Made To Verify Monument(s)"

- FP=Fence Post
- GP=Guy Post
- JP=Joint Pole
- PP=Power Pole
- SP=Service Pole
- TP=Telephone Pole
- N.T.S.=Not To Scale
- Fd.=Conc. Nails with Brass Washers Stamped "S.J. Co.", unless otherwise noted