

CORNER RECORD

City of Lodi

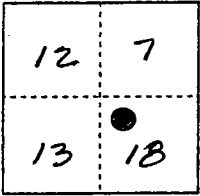
Document Number 01-72
County of San Joaquin, California

Brief Legal Description RM 143+10.88 = Caltrans project control survey monument.
T3N, RTE, MDB & M

R6E RTE

CORNER TYPE

COORDINATES (Optional)



Government Corner Control
Meander Property
Rancho Other
Date of Survey 10-3-00

N. _____
E. _____
Zone _____ NAD27 NAD83
NAD83 Epoch _____
Elev. _____
Vert. Datum: NGVD29 NAVD88
Meas. Units: Metric Imperial

Corner - Left as found Found and tagged Established Reestablished Rebuilt

Identification and type of corner found: Evidence used to identify or procedure used to establish or reestablish the corner:
Found Caltrans brass disk stamped "RM 143+10" in
survey well per State Highway Monument Map
55-12-PM 16.4/18.1.

A description of the physical condition of the monument as found and as set or reset:
Monument found in good condition.

SURVEYOR'S STATEMENT

This Corner Record was prepared by me or under my direction in conformance with the Land Surveyors' Act on 10-3, 2000.


Signed Ira G. Pearson, Jr. L.S. or R.C.E. Number 7396



COUNTY SURVEYOR'S STATEMENT

This Corner Record was received FEB. 28, 2001 and examined and filed MARCH 5, 2001.

Signed Manuel Lopez R.C.E. No. 28054
Title County Surveyor

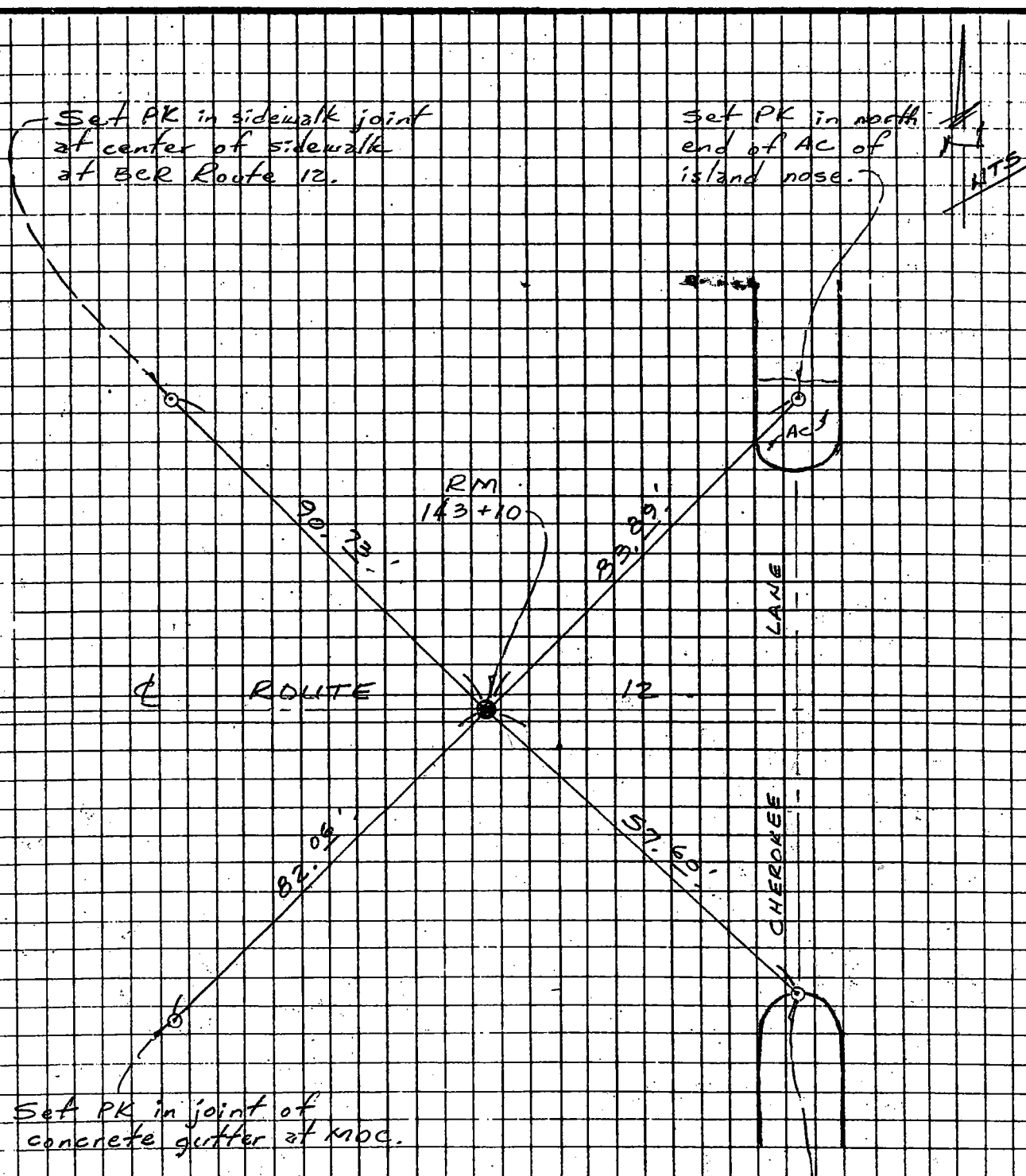


County Surveyors Comment _____

(D.D. Sheet No. 15)

Set PK in sidewalk joint
at center of sidewalk
at BER Route 12.

Set PK in north
end of AC of
island nose.



Set PK in joint of
concrete gutter at MOC.

NOTE:
All PK swing ties
are with "Caltans"
brass tags.

Set PK in curb joint
at top of curb of
island nose at MOC.