


# CORNER RECORD

Document Number 01-62  
 County of San Joaquin, California

City of \_\_\_\_\_

Brief Legal Description ON TRACY BOULEVARD 2879'± EAST OF LAMMERS ROAD



**CORNER TYPE**

- Government Corner  Control   
 Meander  Property   
 Rancho  Other

Date of Survey NOVEMBER 27, 2000

**COORDINATES (Optional)**

N. \_\_\_\_\_  
 E. \_\_\_\_\_  
 Zone \_\_\_\_\_ NAD27  NAD83   
 NAD83 Epoch \_\_\_\_\_  
 Elev. \_\_\_\_\_  
 Vert. Datum: NGVD29  NAVD88   
 Meas. Units: Metric  Imperial

Corner - Left as found  Found and tagged  Established  Reestablished  Rebuilt

Identification and type of corner found: Evidence used to identify or procedure used to establish or reestablish the corner  
SEE SKETCH ON BACKSIDE

A description of the physical condition of the monument as found and as set or reset:  
FOUND MONUMENT IN GOOD CONDITION. SEE SKETCH ON BACKSIDE

**SURVEYOR'S STATEMENT**

This Corner Record was prepared by me or under my direction in conformance with the Land Surveyors' Act on Feb 15, 2001.



Signed [Signature] L.S. or R.C.E. Number 23341

**COUNTY SURVEYOR'S STATEMENT**

This Corner Record was received FEB. 16, 2001 and examined and filed \_\_\_\_\_, 2001.

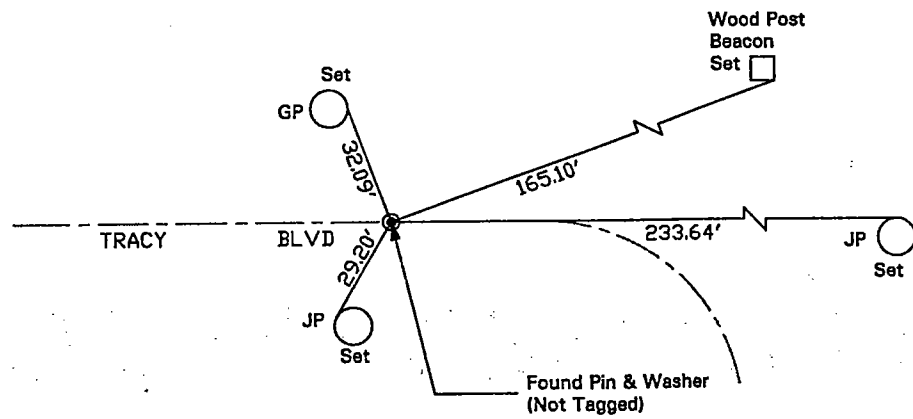
Signed [Signature] R.C.E. No. 28054  
 Title County Surveyor

County Surveyors Comment \_\_\_\_\_





N.T.S.



"No Attempt Was Made To Verify Monument(s)"

FP=Fence Post

GP=Guy Post

JP=Joint Pole

PP=Power Pole

SP=Service Pole

TP=Telephone Pole

N.T.S.=Not To Scale

Set=Conc. Nails with Brass Washers Stamped "S.J. Co.", unless otherwise noted