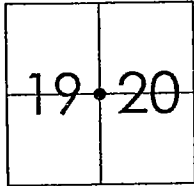


CORNER RECORD

Document Number 01-5
County of San Joaquin, California

City of _____

Brief Legal Description SE CORNER OF NE QUARTER OF SECTION 19, T.3N.,R.6E



T.3N.,R.6E

CORNER TYPE

- Government Corner Control
- Meander Property
- Rancho Other

Date of Survey NOVEMBER 30, 2000

COORDINATES (Optional)

N. _____
 E. _____
 Zone _____ NAD27 NAD83
 NAD83 Epoch _____
 Elev. _____
 Vert. Datum: NGVD29 NAVD88
 Meas. Units: Metric Imperial

Corner - Left as found Found and tagged Established Reestablished Rebuilt


Identification and type of corner found: Evidence used to identify or procedure used to establish or reestablish the corner
FOUND PK NAIL (NOT TAGGED). SEE SKETCH ON BACKSIDE.

A description of the physical condition of the monument as found and as set or reset: _____
SET 3/4" x 30" IRON PIN AND SET NEW TIES. PLACED MONUMENT WELL OVER MONUMENT. SEE SKETCH ON BACKSIDE

SURVEYOR'S STATEMENT

This Corner Record was prepared by me or under my direction in conformance with the Land Surveyors' Act of 1-5-, 2001.

Signed _____ L.S. or R.C.E. Number 23341




COUNTY SURVEYOR'S STATEMENT

This Corner Record was received 1/8, 2001 and examined and filed Jan 11, 2001.

Signed Manuel Lopez R.C.E. No. 28054

Title County Surveyor

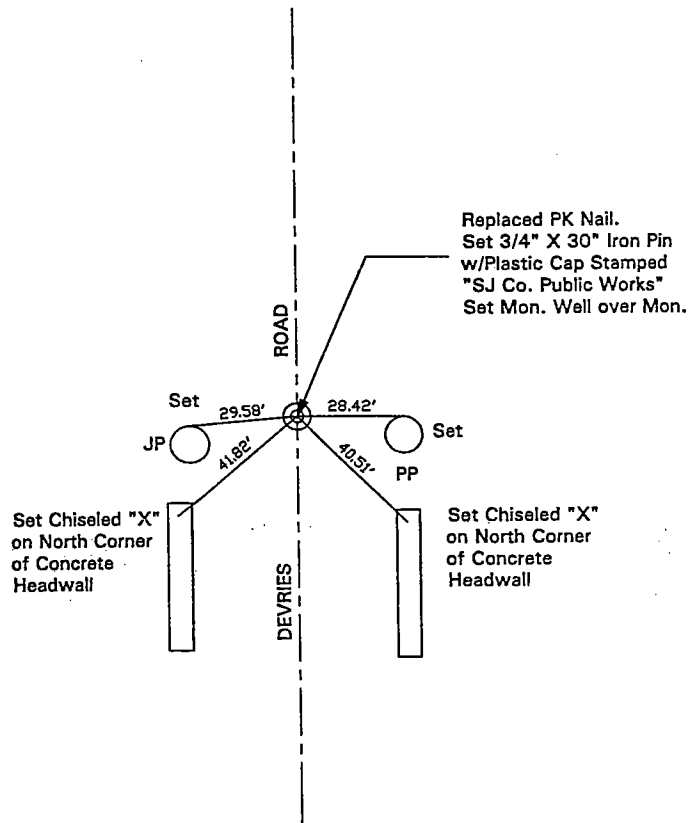


County Surveyors Comment _____

(D.D. Sheet No. 14)



N.T.S.



"No Attempt Was Made To Verify Monument(s)"

FP=Fence Post

GP=Guy Post

JP=Joint Pole

PP=Power Pole

SP=Service Pole

TP=Telephone Pole

N.T.S.=Not To Scale

Set=Conc. Nails with Brass Washers Stamped "S.J. Co.", unless otherwise noted