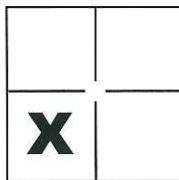


CORNER RECORD

Document Number CR-14-83
 City of Tracy County of San Joaquin, California

Brief Legal Description South Line of Lot 9 per M.&P. 34-77, S.J.C.R.



CORNER TYPE

Government Corner Control
 Meander Property
 Rancho Other

COORDINATES(Optional)

N. _____
 E. _____
 Zone _____ NAD27 NAD83
 NAD83 Epoch _____
 Elev. _____
 Vert. Datum: NGVD29 NADV88
 Meas. Units: Metric Imperial

Sec. 22, T.2S., R.5E.,
 M.D.B. & M.

Date of Survey April 29, 2014

Corner - Left as found Found and tagged Established Reestablished Rebuilt

Identification and type of corner found: Evidence used to identify or procedure used to establish or reestablish the corner:

See Sheet 2

A description of the physical condition of the monument as found and as set or reset:

See Sheet 2

SURVEYOR'S STATEMENT

This Corner Record was prepared by me or under my direction in conformance with the Land Surveyor's Act on May 1, 2014.

Signed Michael L. Quartaroli P.L.S. or R.C.E. No.: L.S. 4450




COUNTY SURVEYOR'S STATEMENT

This Corner Record was received May 5, 2014 and examined and filed May 13, 2014.

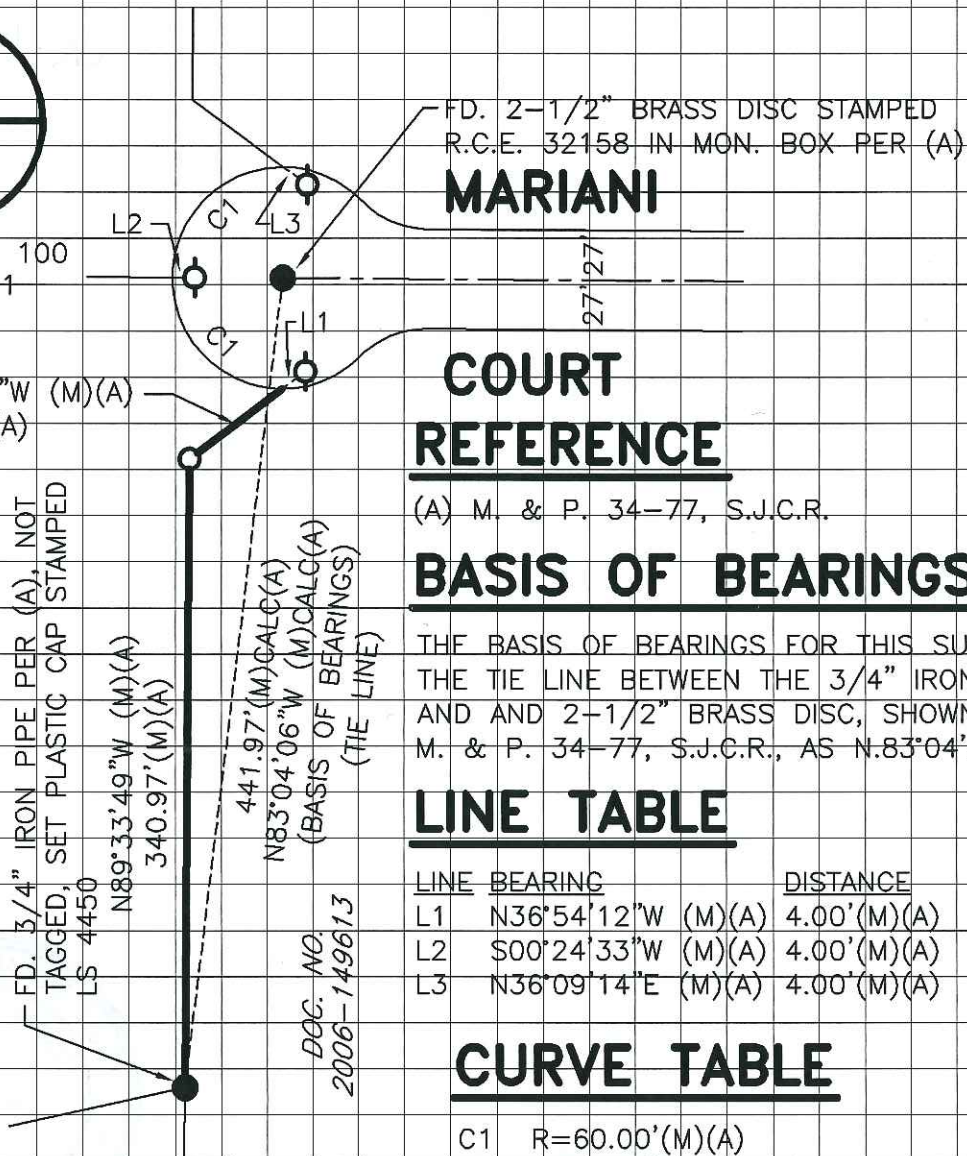
Signed Thomas M. Gau P.L.S. or R.C.E. No.: 26994
 Title County Surveyor

County Surveyor's Comment _____





SCALE: 1" = 100'
2014-121



COURT REFERENCE

(A) M. & P. 34-77, S.J.C.R.

BASIS OF BEARINGS

THE BASIS OF BEARINGS FOR THIS SURVEY IS THE TIE LINE BETWEEN THE 3/4" IRON PIPE AND AND 2-1/2" BRASS DISC, SHOWN ON M. & P. 34-77, S.J.C.R., AS N.83°04'06"W.

LINE TABLE

LINE	BEARING	DISTANCE
L1	N36°54'12"W (M)(A)	4.00'(M)(A)
L2	S00°24'33"W (M)(A)	4.00'(M)(A)
L3	N36°09'14"E (M)(A)	4.00'(M)(A)

CURVE TABLE

C1	R=60.00'(M)(A)
	L=94.25'(M)(A)
	Δ=90°00'00"(M)(A)

LEGEND

- INDICATES FOUND MONUMENT AS NOTED
- INDICATES SET 3/4" X 30" IRON PIPE W/PLASTIC CAP STAMPED L.S. 4450
- ⊙ INDICATES FOUND CHISELED CROSS AND REPLACED W/1" BRASS DISC STAMPED L.S. 4450
- FD. INDICATES FOUND ON THIS SURVEY
- (M) INDICATES MEASURED THIS SURVEY
- I.N. INDICATES INSTRUMENT NUMBER, S.J.C.R.
- M. & P. INDICATES MAPS AND PLATS, VOLUME AND PAGE, S.J.C.R.
- DOC. NO. INDICATES DOCUMENT NUMBER, S.J.C.R.
- S.J.C.R. INDICATES SAN JOAQUIN COUNTY RECORDS