

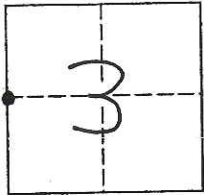
CORNER RECORD

Document Number CR-14-57

City of _____

County of SAN JOAQUIN, California

Brief Legal Description WEST 1/4 CORNER OF SECTION 3 OF T3N R7E



T3N R7E

CORNER TYPE

Government Corner Control
Meander Property
Rancho Other

Date of Survey FEB. 14, 2014

COORDINATES(Optional)

N. _____
E. _____
Zone _____ NAD27 NAD83
NAD83 Epoch _____
Elevation _____
Vert. Datum: NGVD29 NAV88
Meas. Units: Metric Imperial

Corner - Left as found Found and tagged Established Reestablished Rebuilt

Identification and type of corner found: Evidence used to identify or procedure used to establish or reestablish the corner:

FOUND WEST 1/4 CORNER OF SECTION 3 AS PER PARCEL MAPS VOL. 12 PAGE 82 AND RECORD OF SURVEYS VOL 6 PAGE 186.

A description of the physical condition of the monument as found and as set or reset:

FOUND NAIL AT AC SURFACE AS PER PARCEL MAPS VOL 12 PAGE 82. SET 2' SWING TIES AND REMOVED NAIL. FOUND 1 1/4" SQUARE BOLT (POSSIBLY HARROW TOOTH) DOWN 0.5' BELOW THE AC SURFACE. SET 3 REFERENCE POINTS AND MEASURED DISTANCES.

SURVEYOR'S STATEMENT

This Corner Record was prepared by me or under my direction in conformance with the Land Surveyor's Act on FEB. 14, 2014.

Signed [Signature] (P.L.S.) or R.C.E. Number 8022
For the State of California
Department of Transportation



COUNTY SURVEYOR'S STATEMENT


This Corner Record was received February 18, 2014 and examined

and filed March 12, 2014.

Signed [Signature] P.L.S. or R.C.E. Number 26994

Title County Surveyor

County Surveyor's Comment _____





BRUELLA RD.

SET PK NAIL WITH BRASS WASHER STAMPED "CALTRANS" IN POWER POLE


76.60'

STATE ROUTE 12

FOUND 1 1/4" SQUARE BOLT (POSSIBLY HARROW TOOTH) DOWN 0.5' BELOW AL SURFACE

70.95'

63.64'



40'

SET SCRIBED "+" IN CONCRETE CURB 40' FROM END OF CURB

SET PK NAIL WITH BRASS WASHER STAMPED "CALTRANS" IN JOINT USE POLE

NOTE: THE TIES SHOWN HEREON ARE FOR THE PURPOSE OF PERPETUATING THE MONUMENTATION CURRENTLY EXISTING. NO ATTEMPT WAS MADE TO DETERMINE THE VALIDITY OF THE MONUMENT OR IT'S PROPER LOCATION IN RELATION TO LEGAL BOUNDARY LINES IN THE AREA.