

CORNER RECORD

Document Number CR-14-19

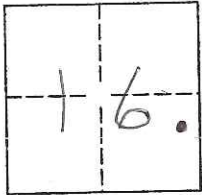
City of STOCKTON

County of SAN JOAQUIN, California

Brief Legal Description CENTER OF INTERSECTION OF STATE ROUTE 4 AND FRESNO AVE PER RECORD OF SURVEY VOL. 31 PAGE 167

CORNER TYPE

COORDINATES(Optional)



TIN RGE

Government Corner  Control   
Meander  Property   
Rancho  Other

N. \_\_\_\_\_  
E. \_\_\_\_\_  
Zone \_\_\_\_\_ NAD27  NAD83   
NAD83 Epoch \_\_\_\_\_  
Elevation \_\_\_\_\_  
Vert. Datum: NGVD29  NAV88   
Meas. Units: Metric  Imperial

Date of Survey SEPT. 10, 2013

Corner - Left as found  Found and tagged  Established  Reestablished  Rebuilt

Identification and type of corner found: Evidence used to identify or procedure used to establish or reestablish the corner:

FOUND 2 1/2" DIA. BRASS DISK IN CONCRETE IN MONUMENT WELL. AT THE CENTER OF THE INTERSECTION OF STATE ROUTE 4 (CHARTER WAY) AND FRESNO AVE. AS PER RECORD OF SURVEY VOL. 31 PAGE 167 AND PARCEL MAP VOL. 20 PAGE 38. SEE BACK OF CORNER RECORD FOR DISK STAMPING.

A description of the physical condition of the monument as found and as set or reset:

MONUMENT WAS FOUND IN GOOD CONDITION. SET OR LOCATED FOUR REFERENCE POINTS AND MEASURED DISTANCES TO MONUMENT

SURVEYOR'S STATEMENT

This Corner Record was prepared by me or under my direction in conformance with the Land Surveyor's Act on JANUARY 16, 2014.

Signed [Signature] P.L.S. or R.C.E. Number 8022  
For the State of California  
Department of Transportation




COUNTY SURVEYOR'S STATEMENT

This Corner Record was received January 22, 2014 and examined and filed February 14, 2014.

Signed Thomas M. Gau P.L.S. or R.C.E. Number 26994  
Title County Surveyor

County Surveyor's Comment \_\_\_\_\_





SET PUNCH MARK  
IN NORTHEAST BOLT  
OF SIGNAL LIGHT  
BASE

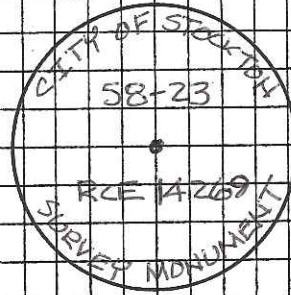


FOUND 2 1/2" BRASS  
DISK IN CONCRETE  
IN MONUMENT WELL.  
SEE STAMPING  
ABOVE.



SET PUNCH MARK  
IN SOUTHEAST BOLT  
OF SIGNAL LIGHT  
BASE.

FRESNO AVE



DISK STAMPING

FOUND 3/4" ID. IRON  
PIPE WITH YELLOW  
PLASTIC PLUG  
STAMPED "RCE 14769"  
DOWN 0.5'

STATE ROUTE 4  
(CHARTER WAY)

FOUND 3/4" ID IRON  
PIPE WITH YELLOW  
PLASTIC PLUG STAMPED  
"LS 5922",  
DOWN 0.25'

