

COUNTY OF SAN JOAQUIN



Office of the County Administrator
 County Administration Building
 44 North San Joaquin Street, Suite 640
 Stockton, California 95202-2931
 (209) 468-3203, Fax (209) 468-2875

MANUEL LOPEZ
 County Administrator

ROSA LEE
 Assistant County Administrator

May 17, 2011

Board of Supervisors
 County Administration Building
 Stockton, CA 95202

Dear Board Members:

**Set June 14, 2011, at 1:30 p.m. for a Public Hearing on the
 Recommendations of the Redistricting Advisory Committee Regarding
 Proposed Supervisorial District Boundary Changes**

Recommendation

It is recommended that the Board of Supervisors set the date of June 14, 2011 at 1:30 p.m. for a public hearing on the recommendations of the Redistricting Advisory Committee (RAC) regarding the proposed supervisorial district boundary changes.

Reason for Recommendation

On March 1, 2011, your Board approved the 2011 Supervisorial Redistricting Activities Plan and appointed two Board members to an ad hoc RAC. The Plan includes two public hearings and two community meetings to review and consider the RAC's recommendations for the proposed boundary changes with the adoption of the new supervisorial district boundaries tentatively scheduled for July 12, 2011.

RAC Review & Analysis

In March 2011, the U.S. Census Bureau released the 2010 census data. Over the last few weeks, the RAC, with staff assistance from the offices of the County Administrator, County Counsel, and Community Development, has evaluated the existing supervisorial district boundaries and analyzed the 2010 census data. The following table depicts the changes of County population among the five supervisorial districts from when the district boundaries were established based on the 2000 census and existing population as a result of the 2010 census:

<u>Supervisorial District</u>	<u>2000 Population</u>	<u>2010 Population</u>	<u>Change in Population</u>
One	113,778	129,361	15,583
Two	111,825	110,990	(835)
Three	111,872	143,264	31,392
Four	111,875	134,314	22,439
Five	<u>114,248</u>	<u>167,377</u>	<u>53,129</u>
Total	563,598	685,306	121,708

In conformance with the California Elections Code, the Board of Supervisors, using the decennial federal census as a basis, shall adjust the boundaries of any or all of the County's supervisorial districts so that the districts shall be as nearly equal in population as feasible. The 2010 census data indicates that the ideal population size for each supervisorial district is 137,061 (total population/5 districts). The following table compares the distribution of County population between the 2010 census and the ideal population size for each supervisorial district:

<u>Supervisorial District</u>	<u>2010 Population</u>	<u>Ideal Population</u>	<u>Difference</u>
One	129,361	137,061	(7,700)
Two	110,990	137,061	(26,071)
Three	143,264	137,061	6,203
Four	134,314	137,061	(2,747)
Five	<u>167,377</u>	<u>137,061</u>	<u>30,316</u>
Total	685,306	685,305	1

The RAC established the following criteria or guiding principles in its consideration of making the proposed supervisorial district boundary changes:

1. Disruption/displacement of existing districts shall be minimized to the extent possible.
2. Disruption/displacement of existing communities shall be minimized to the extent possible.
3. The use of census geography shall be limited to the Block Group level if possible.
4. District boundaries shall be as simple and compact as possible.
5. District boundaries should follow recognizable major physical features where possible.
6. No district shall be altered so as to displace a sitting Board member.
7. Population of all supervisorial districts should not vary by more than 1% overall (biggest vs. smallest).
8. "Group of interest" shall be kept together to the extent possible.
9. The Primary Zone of the Delta shall be included in three districts if possible.

Based on these guiding principles, the RAC has developed the proposed supervisorial district boundaries to account for the population changes between the 2000 and 2010 census. Following today's meeting, the draft redistricting map will be filed in the Clerk of the Board's Office and will be available for the full Board's review prior to the first public hearing.

Public Hearings/Community Meetings

Based on the previously approved 2011 Supervisorial Redistricting Activities Plan, it is recommended that the Board set the first public hearing on June 14, 2011, at 1:30 p.m., to review and provide comments regarding the proposed supervisorial district boundary changes recommended by the RAC. In addition to this public hearing, the Board directed that staff conduct two community meetings to accept public input on the proposed supervisorial district boundary changes. The date, time, and location for these community meetings are as follows:

1. June 15, 2011, 6:30 p.m., at the San Joaquin County Agricultural Center located at 2101 East Earhart Avenue, Stockton.
2. June 16, 2011, 6:30 p.m., at the Memorial Building at Micke Grove Park located at 11793 North Micke Grove Road, Lodi.

Staff will prepare and submit a summary of any public input and comments received at the community meetings for your Board's review and consideration at the July 12, 2011 public hearing.


Fiscal Impact

There is no General Fund impact as a result of this action.

Action to Be Taken Following Approval

The Clerk of the Board of Supervisors will publish a notice that the Board will consider this matter on June 14, 2011 at 1:30 p.m. and that the proposed supervisorial district boundary map will be available to the public for its review.

Very truly yours,



Manuel Lopez
County Administrator

ML:PK

c: Community Development
County Counsel
Registrar of Voters
City Mayors
Board Clerk for Agenda 5/24/11

BL05-06

Before the Board of Supervisors

County of San Joaquin, State of California

B-11-376

MOTION: **Ornellas/Villapudua/5**

**Set June 14, 2011, at 1:30 p.m. for a Public Hearing on the
Recommendations of the Redistricting Advisory Committee Regarding
Proposed Supervisorial District Boundary Changes**

This Board of Supervisors does hereby set the date of June 14, 2011 at 1:30 p.m. for a public hearing on the recommendations of the Redistricting Advisory Committee regarding the proposed supervisorial district boundary changes.

I HEREBY CERTIFY that the above order was passed and adopted on May 24, 2011 by the following vote of the Board of Supervisors, to wit:

AYES: Villapudua, Bestolarides, Vogel, Ornellas, Ruhstaller

NOES: None

ABSENT: None

ABSTAIN: None

LOIS M. SAHYOUN
Clerk of the Board of Supervisors
County of San Joaquin
State of California



**San Joaquin County Notice of Public Hearing on the
Recommendations of the Redistricting Advisory
Committee Regarding
Proposed Supervisorial District Boundary Changes**

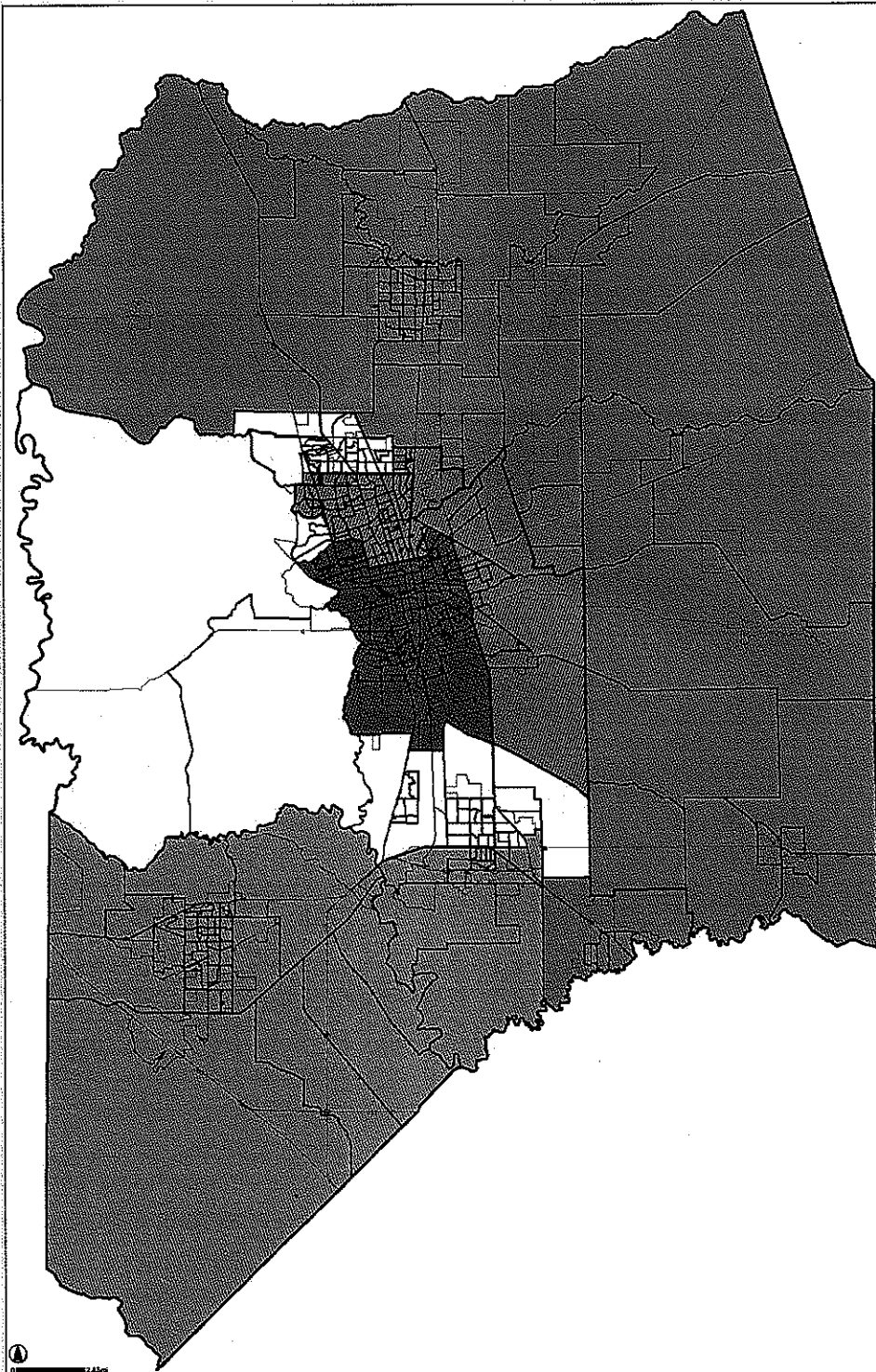
On June 14, 2011 at 1:30 p.m. at 44 North San Joaquin Street, Stockton, California, the Board of Supervisors of San Joaquin County will consider the recommendations of the Redistricting Advisory Committee regarding the proposed supervisorial district boundary changes.

Anyone wishing to examine the proposed supervisorial district boundaries may do so in the Clerk of the Board's Office, 44 North San Joaquin Street, Suite 627, Stockton, California during regular business hours.

Dated: May 24, 2011



LOIS M. SAHYOUN
Clerk of the Board of Supervisors
Of the County of San Joaquin,
State of California



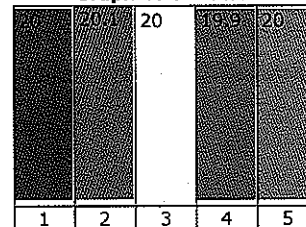
Ideal Measures:
 County Total Population = 685306
 Number of Districts = 5
 Ideal District Population = 137061.2

District Deviations:

DIST	SUM POP	ΔIDEAL	%ΔIDEAL
1	137080	+18.8	+0.014%
2	137657	+595.8	+0.435%
3	136866	-195.2	-0.142%
4	136702	-359.2	-0.262%
5	137001	-60.2	-0.044%

(%Ideal should be < +/- 5%)

Graph % of Total:



(ideal is 20.0%, all bars of equal height)

Overall Deviations:

Min District Population = 136702
 Max District Population = 137657
 ΔRange = 956
 ΔRange as %Ideal = +0.697%
ΔRange as %Min = +0.699%
 (%Δrange should be < 10%)

Sum Absolute Deviation = 1229.2
 Mean Absolute Deviation = 245.84

Minimum Majority = 410569 (59.91%)
 (min maj should be > 50%)

Block Groups Displaced = 33
 Total Population Displaced = 78283



San Joaquin County Supervisorial Redistricting 2010
 Scenario: 20110504 0.699

San Joaquin County Geographic Information Systems
 1810 East Hazelton Avenue, Stockton, California 95205

The information on this map is based on the most current information available to San Joaquin County Geographic Information Systems. The County of San Joaquin does not warrant its accuracy, completeness, or suitability for any particular purpose. The information on this map is not intended to replace engineering, legal or primary records research.



San Joaquin County Supervisorial Redistricting 2010

Scenario: 20110504 0.699

Detailed Demographics:

UNIVERSE: TOTAL POPULATION (COUNT)											
DISTR	TOTAL	WHINH	WHIHI	BLACK	AIAAN	ASIAN	NHOPI	OTHER	MULTI	TOMIN	HISPA
1	137080	21787	26260	16569	1890	17343	608	43486	9137	115293	78164
2	137657	40734	18911	12498	1536	27576	942	25953	9507	96923	52214
3	136866	51194	17826	11409	1391	24786	808	19958	9494	85672	44478
4	136702	78753	18631	1674	1164	9361	335	20866	5918	57949	43469
5	137001	53451	21740	9594	1215	19406	1065	20791	9739	83550	48016
TOTAL:	685306	245919	103368	51744	7196	98472	3758	131054	43795	439387	266341

UNIVERSE: TOTAL POPULATION (PERCENT)											
DISTR	% COUNTY	%DISTRICT									
	TOTAL	WHINH	WHIHI	BLACK	AIAAN	ASIAN	NHOPI	OTHER	MULTI	TOMIN	HISPA
1	20.00	15.89	19.16	12.09	1.38	12.65	0.44	31.72	6.67	84.11	57.02
2	20.09	29.59	13.74	9.08	1.12	20.03	0.68	18.85	6.91	70.41	37.93
3	19.97	37.40	13.02	8.34	1.02	18.11	0.59	14.58	6.94	62.60	32.50
4	19.95	57.61	13.63	1.22	0.85	6.85	0.25	15.26	4.33	42.39	31.80
5	19.99	39.02	15.87	7.00	0.89	14.16	0.78	15.18	7.11	60.98	35.05
TOTAL:	100.00	35.88	15.08	7.55	1.05	14.37	0.55	19.12	6.39	64.12	38.86

UNIVERSE: VOTING AGE POPULATION (COUNT)											
DISTR	TOTAL	WHINH	WHIHI	BLACK	AIAAN	ASIAN	NHOPI	OTHER	MULTI	TOMIN	HISPA
1	93347	18353	16975	11307	1302	12381	429	27869	4731	74994	49167
2	98916	35011	12226	8460	1086	20018	671	16539	4905	63905	32430
3	97187	41196	11374	7708	1013	18021	574	12725	4576	55991	27315
4	99840	63387	11352	1139	844	6704	253	13045	3116	36453	26389
5	95292	41244	13889	6888	865	13646	753	13357	4650	54048	29738
TOTAL:	484582	199191	65816	35502	5110	70770	2680	83535	21978	285391	165039

UNIVERSE: VOTING AGE POPULATION (PERCENT)											
DISTR	% COUNTY	%DISTRICT									
	TOTAL	WHINH	WHIHI	BLACK	AIAAN	ASIAN	NHOPI	OTHER	MULTI	TOMIN	HISPA
1	19.26	19.66	18.18	12.11	1.39	13.26	0.46	29.86	5.07	80.34	52.67
2	20.41	35.39	12.36	8.55	1.10	20.24	0.68	16.72	4.96	64.61	32.79
3	20.06	42.39	11.70	7.93	1.04	18.54	0.59	13.09	4.71	57.61	28.11
4	20.60	63.49	11.37	1.14	0.85	6.71	0.25	13.07	3.12	36.51	26.43
5	19.66	43.28	14.58	7.23	0.91	14.32	0.79	14.02	4.88	56.72	31.21
TOTAL:	100.00	41.11	13.58	7.33	1.05	14.60	0.55	17.24	4.54	58.89	34.06

Key to abbreviations:

- TOTAL Total population
- WHINH White race, Non-Hispanic ethnicity
- WHIHI White race, Hispanic ethnicity
- BLACK Black or African American race, regardless of ethnicity
- AIAAN American Indian and Alaska Native race, regardless of ethnicity
- ASIAN Asian race, regardless of ethnicity
- NHOPI Native Hawaiian and Other Pacific Islander race, regardless of ethnicity
- OTHER Some Other race, regardless of ethnicity
- MULTI Two or More races, regardless of ethnicity
- TOMIN Total Minority race and/or ethnicity
- HISPA Hispanic ethnicity, total, regardless of race

Key identities:

- TOMIN = WHIHI + BLACK + AIAAN + ASIAN + NHOPI + OTHER + MULTI
- TOMIN = TOTAL - WHINH