

CHERRY

BRUELLA

THIRD

CHERRYWOOD

SECOND

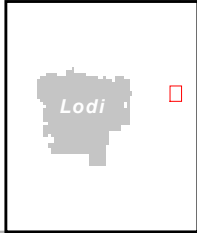
HEIL

FIRST

SUNRISE

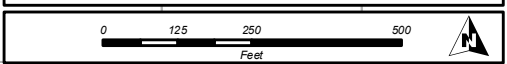
KNOLL




EMIL



**SAN JOAQUIN WATER WORKS NO. 2**  
**VICTOR**  
 San Joaquin County Public Works Geographic Information Systems  
 1810 East Hazelton Avenue, Stockton, CA 95205

The information on this map is based on the most current information available to San Joaquin County Geographic Information Systems.  
 The County of San Joaquin does not warrant its accuracy or suitability for any particular purpose.  
 The information on this map is not intended to replace engineering, financial or primary records research.



-  District Boundary
-  Parcels
-  Water