



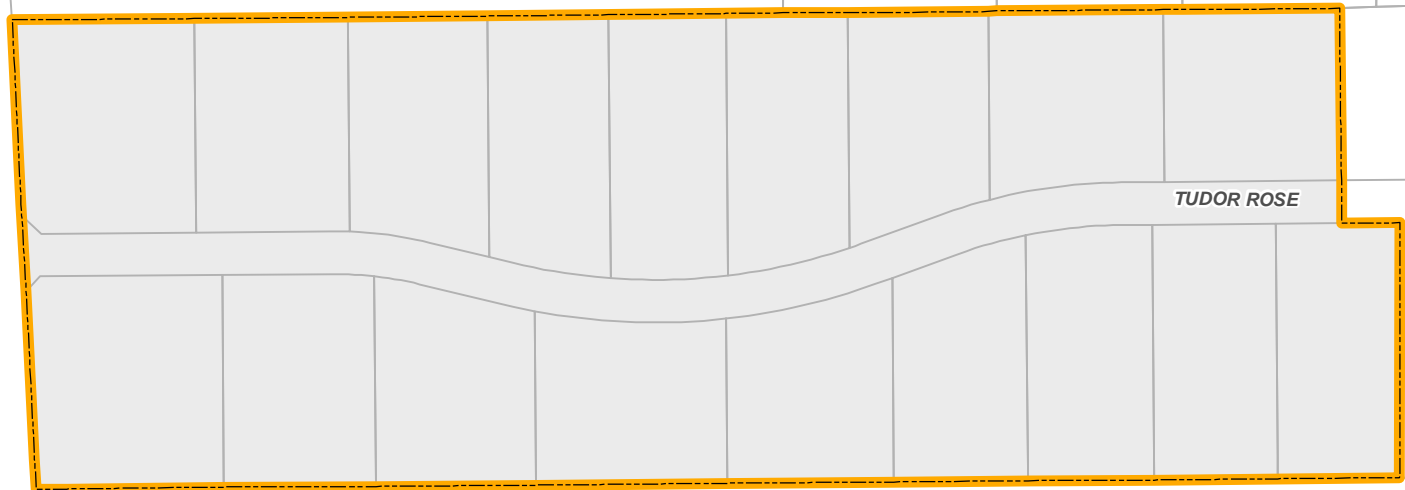
L A L O M A

99 FRONTAGE

99 FRONTAGE

PFC-JESSE MIZNER


TUDOR ROSE





**CSA 46**  
**Morada North, Zone L**  
 San Joaquin County Public Works Geographic Information Systems  
 1810 East Hazelton Avenue, Stockton, CA 95205

The information on this map is based on the most current information available to San Joaquin County Geographic Information Systems. The County of San Joaquin does not warrant its accuracy or liability for any particular purpose. The information on this map is not intended to replace engineering, financial or primary records research.

0 50 100 200  
 Feet



 District Boundary

 Parcels