

SITUATION REPORT NO. 008

Spring Storms 2006 (Order # 02-947)

San Joaquin Operational Area

Date: - April 14, 2006 - Published at: 0900 Hours

Emergency Operations Center – Staffing Level: 1 (Modified)

Operational Period: April 13, 2006 – 0600 Hrs. — April 14, 2006 – 0600 Hrs.



CURRENT SITUATION:

Overview:

- General assessment, monitoring and repair of levee conditions throughout the County continue. Weather will return to periods of showers through the weekend. Vernalis station of the San Joaquin River continues to stabilize around 29.19.

Roads:

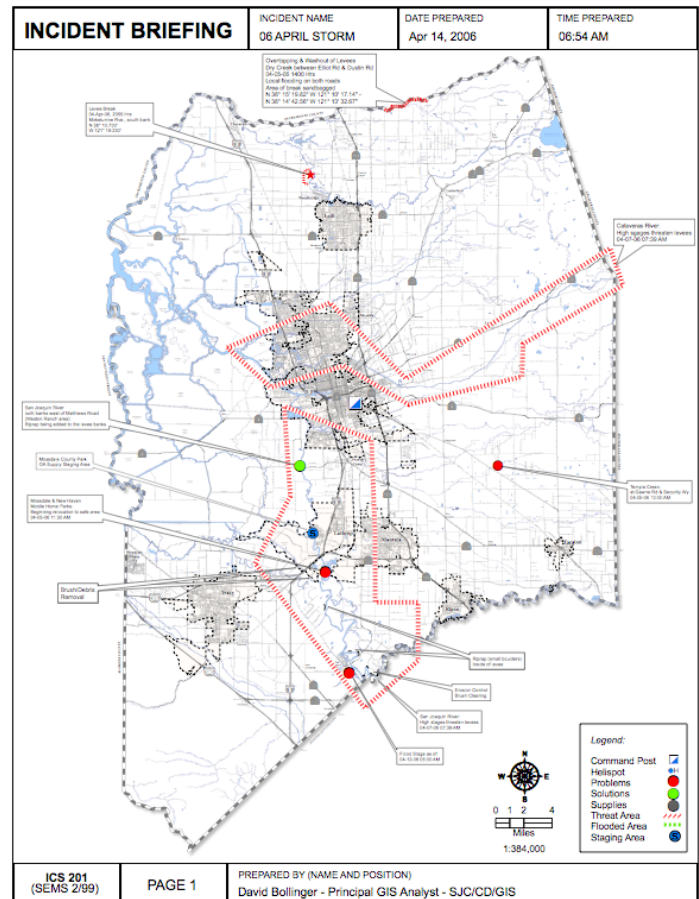
- Woodward Ave closed between McKinley and Airport Way.
- Perrin Road closed west of Airport Way (open to local traffic only)
- Hays Road closed (open to local traffic only).
- McMullen closed west of Airport (open to local traffic only)
- HWY 99 Frontage road closed east and west sides of underpass at Mokelumne river.
- Two Rivers road closed at Two Rivers RV park entrance.
- Division Road closed, Avenue D closed (open to local traffic only)

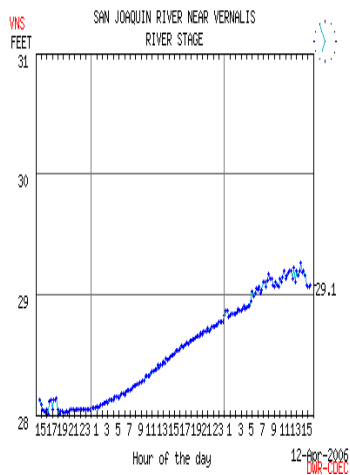
Relocations:

- Residents at Mossdale Trailer Park and Two Rivers RV Park have relocated RVs from low-lying areas. Some residents from other RV parks have also relocated.
- No relocations have been reported from other locations of the county.

River Status:

- San Joaquin River water levels continue to be monitored at Vernalis Station. As of 0500 a.m., Friday morning, water level was at 29.19 feet (see graph). Flood stage is 29 feet. Danger level is 29.5.





Flooding (Residential):

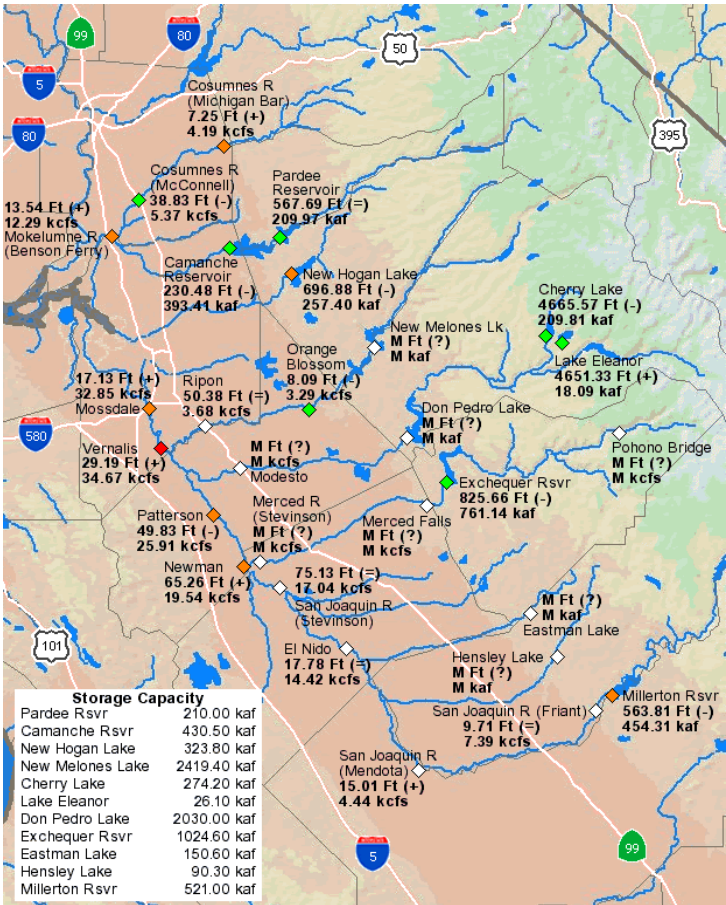
- None reported at this time, beyond localized pools in low-lying areas adjacent to levees. People living near San Joaquin river system levees are encouraged to pay attention to NOAA weather radio or your local media for the latest updates on this situation. Be prepared to take action if an evacuation is ordered in your area.
- County Public Works continues to engage in pumping storm water runoff from low-lying areas of Boggs Tract as required.

Flooding (Rivers):

All major rivers in San Joaquin County are being monitored. Only the San Joaquin River at Vernalis continues to be at flood stage as of 08:00 a.m. this morning. The San Joaquin river and its tributaries will remain at elevated water levels for an extended period. Flood warnings from the National Weather Service have been issued for San Joaquin County. State Flood Operations Center estimates the San Joaquin River level will drop to 28’ by late Friday or Saturday.

CONSEQUENCES:

- 1. Relocations** – Mossdale Trailer Park; Two Rivers RV Park. None due to Mokelumne River levee conditions
- 2. Sheltering** – American Red Cross has planning shelter areas in the county.
- 3. School Closings** – None at this time
- 4. Power Outages and Utilities** – No reports.
- 5. Government Closings** - None at this time.
- 6. Fatalities and Injuries** – No reports
- 7. Boil Water Notices** – No reports



River Stages on Fri Apr 14 2006 at 05 AM PDT
 NOAA / NWS / California Nevada River Forecast Center

WEATHER:

- **Friday:** Showers are likely in the afternoon with a chance of rain in the evening. Afternoon temperatures will range from 63 to 70. Light southerly winds predicted to 7 mph.
- **Weekend:** Weather conditions for the weekend and into Monday will be similar to Friday’s conditions with intermittent showers and a possibility of rain. Winds will be south-southeasterly 7-10 mph.
- Monday the weather will change from partly cloudy to clear. This should last through at least Thursday with a chance of showers again on Friday. Temperatures will rise to 70 by midweek.

OPERATIONAL AREA ACTIONS: (New information in red)

Planning Area	EOC Level	Local Emergency	Protective Actions	Government Closing	Shelter Status	School Closing
NORTH ZONE						
THORNTON AREA						
NONE						
LODI AREA						
4/9/06	I		Mokelumne River levee break. No impact on houses.			
LOCKFORD AREA						
4/11/06	I		Mokelumne River levee break. No impact on houses			
CENTRAL ZONE						
DELTA AREA						
NONE						
STOCKTON AREA						
RD17	I		Beginning patrols of District Levees			
RD17	I		Reinforcing eastern levee section near Mathews Rd.			
LINDEN AREA						
NONE						
SOUTH ZONE						
TRACY AREA						
NONE						
MANTECA AREA						
4/9/06	I		DWR has reinforced Trahern Road levee as flood fighting line			
4/9/06	I		Spot control of erosion areas by laying riprap, debris and brush cleared from confluence of San Joaquin and Stanislaus Rivers continues through the day.			
4/11/06	I		Restriction of vessel operation on San Joaquin River system south of Stockton Deepwater Channel			
ESCALON AREA						
NONE						

SAN JOAQUIN COUNTY ACTIONS:

- **Road Closure –**
 - **Southern San Joaquin County: Division Road at Airport Way, Avenue D and Division. Two Rivers Road closed at Two Rivers RV Park , Woodward Avenue between McKinley and Airport, Perrin Road closed at Airport**
 - **Other areas: North HWY 99 Frontage road at the east and west sides of underpass at Mokelumne River.**
- **OES – Staffing has been adjusted below Level I to meet operational needs and staffing capabilities for a time-frame longer than originally planned. The EOC will remain staffed at Level I (modified) throughout the weekend until Monday morning.**
- **Boils and other signs of fatigue are showing on the levee systems, especially in the southern San Joaquin River area. DWR in conjunction with USACE and local Reclamation Districts are identifying, assessing and repairing as needed.**

OPERATIONAL AREA CITIES:

- **CITY OF STOCKTON**
 - **No problems reported at this time. City of Stockton assisting with OES staffing.**
- **CITY OF LODI**
 - **No problems reported at this time. City of Lodi assisting with OES staffing.**
- **CITY OF LATHROP**
 - **No problems reported at this time. City of Lathrop assisting with OES staffing.**
- **CITY OF MANTECA**
 - **No problems reported at this time. City of Manteca assisting with OES staffing.**
- **CITY OF RIPON**
 - **No problems reported at this time. City of Ripon assisting with OES staffing.**
- **CITY OF ESCALON**
 - **No problems reported at this time.**
- **CITY OF TRACY**
 - **No problems reported at this time. City of Tracy assisting with OES staffing.**

OPERATIONAL SPECIAL DISTRICTS:

- **SAN JOAQUIN COUNTY FLOOD CONTROL**
 - **New Hogan dam outflow 2629 cfs as of April 13th. Reservoir level decreased to 252,863 acre feet.**
 - **Comanche Dam outflow 4998 cfs as of April 13th. Reservoir level decreased to 380,590 acre feet.**
 - **Farmington Dam outflow is 1745 cfs as of April 12th. Reservoir level decreased to 13,247 acre feet.**
- **STOCKTON EAST WATER DISTRICT**
 - **No problems reported at this time.**
- **FARMINGTON FIRE**
 - **No problems reported at this time. Updated situation on 13Apr06**
- **WOODBIDGE IRRIGATION DISTRICT**
 - **No problems reported at this time**

- **DEPARTMENT OF WATER RESOURCES**
 - Incident Command Post will remain open until Monday.

EMERGENCY HOTLINES

- San Joaquin Operational Area 24-Hr. recorded information: 209-469-8200
- San Joaquin Chapter, American Red Cross: 209-466-6971
- Field Command Post: San Joaquin County Fairground. Bill Burkhart is Incident Commander – (916) 761-6227

EXECUTIVE ORDERS:

Local agencies have issued the following Executive Order(s):

EXECUTIVE ORDERS		
Executive Order Number	Date Signed	Purpose
None		

PROCLAMATIONS/DECLARATIONS:

TYPE	DATE/TIME OF ACTION	PURPOSE
Proclamation of Existence of a Local Emergency	April 7, 2006	Preparation for emergency response activities
Proclamation of State of Emergency in Seven Counties Affected by storms	April 10, 2006	State declaration of emergency conditions
Emergency Restriction on Recreational Vessel Operation Sacramento-San Joaquin Delta	April 11, 2006 through April 14, 2006 at 1200	Reduce traffic and wake problems on the San Joaquin River system south of the Stockton Deepwater Channel

SITUATION STATUS REPORTS:

MANAGEMENT

ESF-5 Emergency Management

- None

ESF-15 Information Officer (External Affairs)

- Rex Osborne

PLANNING/INTELLIGENCE SECTION

Planning Intelligence Unit

- Mark Rea - Planning/Intelligence Section Chief.

Resources Unit

- Unstaffed

Situation Unit

- Art Bentley –Situation Status Unit Leader- AM
- Dave Tamo- Situation Status Unit Leader- PM

Damage Assessment Unit

Stacy Sher – Damage Assessment Unit Leader 24hr

DAMAGES REPORTED BY CITIES & COUNTY: (New information in red)

Jurisdiction	Damage Reports
San Joaquin County	Agriculture Commissioner’s Report of damage to crops throughout County

Recovery Branch

- Unstaffed

LOGISTICS SECTION

SERVICES BRANCH:

ESF #2 – Communications Unit:

- Locmiller, Wayne

ESF #8 – Medical Unit (Public Health and Medical Services):

- None

ESF #11 – Food Unit:

- None

SUPPORT BRANCH:

ESF #1 - Ground Support Unit (Transportation):

- None

ESF #6 - Care & Shelter Unit (Mass Care, Housing & Human Services):

- None

ESF-7 Supply Unit (Resource Support):

- None

ESF #17 Animal Controls (Protections)

- Ronald Cotta, S.J.C Animal Control

ESF #15 – Volunteers and Donations

- None

ESF # 4 - Fire & Rescue (Firefighting):

- Mike Kirkle

ESF #9 - Urban Search and Rescue/Swift Water Search & Rescue:

- None

ESF #16 - Law Enforcement (Public Safety/Security):

- None

ESF #13 – Military Support:

- None

ESF #3 - Public Works and Engineering:

- Steven Winkler

ESF #10 – Oil/Hazardous Materials:

- None

ESF #12 - Energy:

Power:

- None

Fuel:

- None

City/Area	# w/o Power	Fuel	Comments

ADMINISTRATION/FINANCE SECTION

- Lee, Robert

Situation and Reports are being developed and published as scheduled. Agencies are reminded to fax (209-944-9015), or e-mail their Situation Reports to: oes_planning@co.san-joaquin.ca.us

RECOVERY BRANCH: ESF-14 (Long Term Community Recovery)

- None

ESF-11 Agriculture & Natural Resources Mitigation

- None

San Joaquin Operational Area Contact information

- Planning/Intelligence Section e-mail: oes_planning@co.san-joaquin.ca.us
- Logistics Section e-mail: oes_logistics@co.san-joaquin.ca.us
- Internet: <http://www.co.san-joaquin.ca.us/oes/>