

SITUATION REPORT NO. 004

Spring Storms 2006 (Order # 02-947)

San Joaquin Operational Area

Date: April 10, 2006 - Published at: 0900 Hours

Emergency Operations Center – Staffing Level: 1

Operational Period: April 9, 2006 – 0600 Hrs. — April 10, 2006 – 0600 Hrs.



CURRENT SITUATION:

Roads:

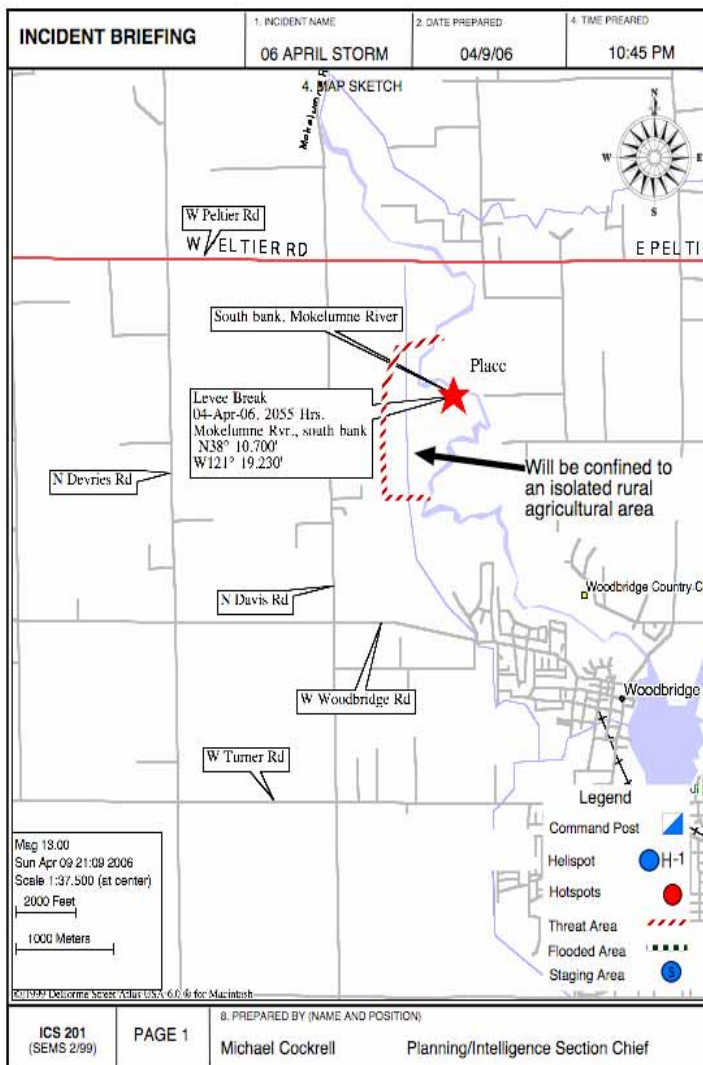
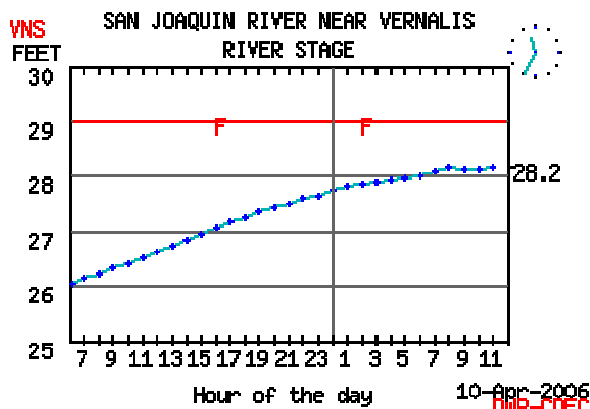
- Woodward Ave closed between McKinley and Airport Way as part of evacuation route.

Relocations:

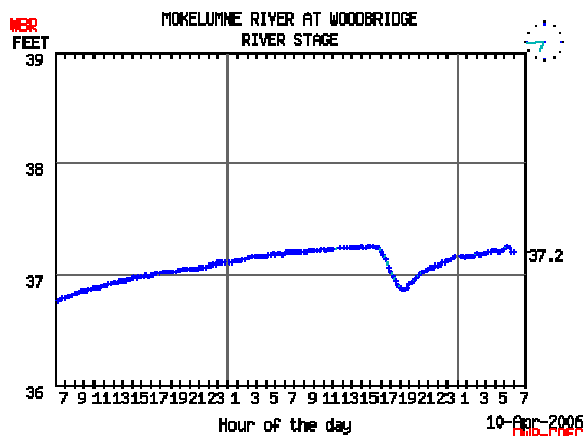
- Residents at Mossdale Trailer Park and Two Rivers RV Park continue to relocate RVs from low-lying areas. Some residents from other RV parks are also relocations
- No relocations have been reported from Mokelumne levee break

River Status:

- San Joaquin River at Vernalis Station: Water levels continue to be monitored. As of 06:00 a.m. this morning, the level was at 28.01 feet. Flood stage is 29.0 feet (see graph). River may rise above flood stage Tuesday afternoon



- Mokelumne River – Woodbridge Station. River continues to be monitored. As of 6:00 a.m. the level was holding steady at 37.2 feet well below flood stage.



Flooding (Residential):

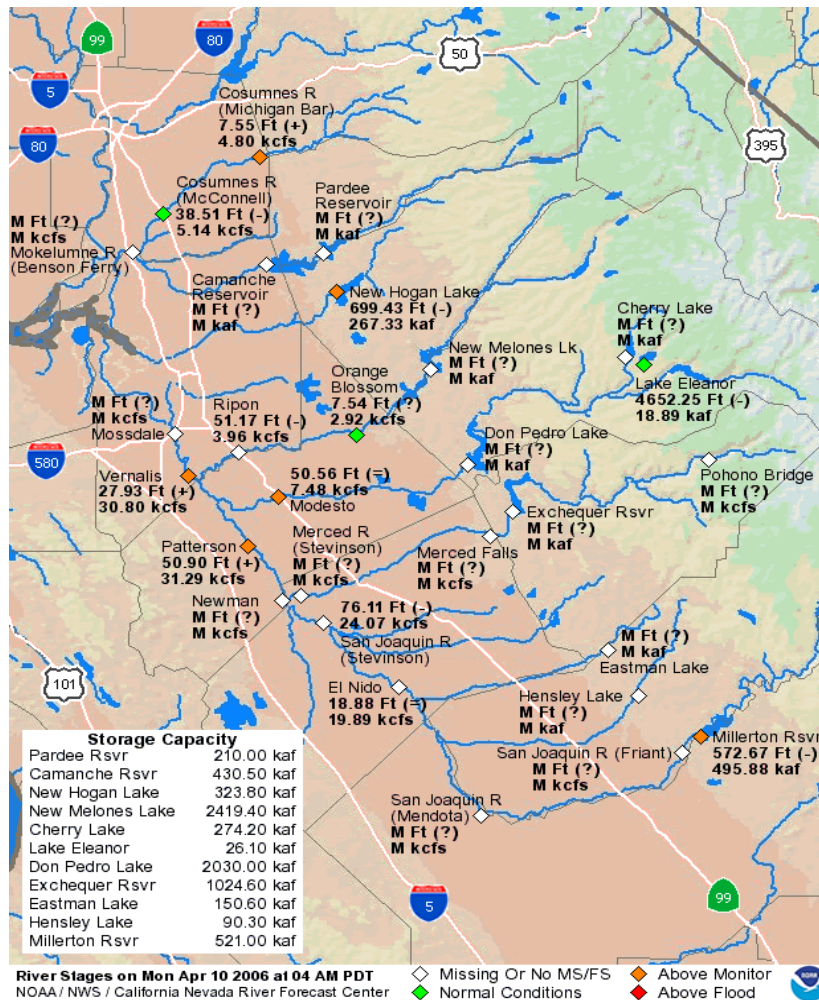
- None. People living near San Joaquin river system levees are encouraged to pay attention to NOAA weather radio or your local media for the latest updates on this situation. Be prepared to take action if a levee break occurs or an evacuation is ordered in your area.

Local Flooding – Mokelumne River:

- A break in a levee on the Mokelumne River near Woodbridge occurred about 8:15 p.m. Sunday night. The breach is 30 to 40 feet wide and is on a privately owned levee. Approximately 10 to 15 acres of vineyards are underwater. Water flow appears to have equalized on either side of the breach. The primary levee was no impacted and it is believed the primary levee will continue to remain in tact.

Rivers:

All major rivers in San Joaquin County are currently being monitored. None of the rivers are currently at flood stage. The San Joaquin river and its tributaries will remain at elevated levels for an extended period as a result of water releases from large dams up river. This is placing high pressure on levees. Warming temperatures will cause additional water runoff into up-river reservoirs. This is placing high pressure on levees. In addition...the levees are saturated.



WEATHER:

Showers will continue throughout the day and may increase during afternoon hours. These conditions will continue throughout Wednesday. A break in shower and rain activity will continue to Friday morning. At that stage another front will move in with significant rain forecast for the San Joaquin Valley and Mother Lode. Warmer temperatures are causing snow levels to raise and increase the flow of runoff into the waterways.

CONSEQUENCES:

- 1. Relocations** – Mossdale Trailer Park; Two Rivers RV Park. None due to Mokelumne River levee break
- 2. Sheltering** – American Red Cross is planning shelter areas in the county.
- 3. School Closings** – None at this time
- 4. Power Outages and Utilities** – No reports.
- 5. Government Closings** - None at this time.
- 6. Fatalities and Injuries** – No reports
- 7. Boil Water Notices** – No reports

Monday: Mostly cloudy with a chance of rain showers. Highs 59 to 65. South winds up to 10 mph.

Monday night: Mostly cloudy with a chance of rain showers. Lows around 44 light winds...

Tuesday: Cloudy with rain likely. Highs 58 to 64.

Tuesday night: Cloudy with rain likely. Breezy. Lows around 45.

Wednesday through Thursday: Mostly cloudy with a chance of rain showers. Highs 60 to 66. Lows around 45.

Thursday night through Friday night: Partly cloudy. Lows around 46. Highs around 66.

Saturday: Mostly sunny. Highs around 67.

OPERATIONAL AREA ACTIONS: (New information in red)

Planning Area	EOC Level	Local Emergency	Protective Actions	Government Closing	Shelter Status	School Closing
NORTH ZONE						
THORNTON AREA						
NONE						
LODI AREA						
4/9/06	I		Mokelumne River Levee break. No impact on houses or persons.			
LOCKEFORD AREA						
NONE						
CENTRAL ZONE						
DELTA AREA						
NONE						
STOCKTON AREA						
NONE						
LINDEN AREA						
NONE						
SOUTH ZONE						
TRACY AREA						
NONE						
MANTECA AREA						
4/9/06	I		DWR has reinforced Trahern Road levee as flood fighting line			
4/9/06	I		Spot control of erosion areas by laying riprap, debris and brush cleared from confluence of San Joaquin and Stanislaus Rivers			
ESCALON AREA						
NONE						

SAN JOAQUIN COUNTY ACTIONS:

- **Road Closure –**
 - **Woodward Ave. between McKinley and Airport Way via Manteca. This is part of evacuation route from Wetherbee Lake.**
 - **Perrin Rd closed between Airport Way north to McMullen Rd. closed 4/9/06 @ 14:30 for emergency levee shore up operations.**
- **OES – Level 1 staffing of Operational Area Emergency Operations Center (EOC) continues.**
- **San Joaquin County Sheriffs office monitoring Mokelumne river breach.**

OPERATIONAL AREA CITIES:

- **CITY OF STOCKTON**
 - **No problems reported at this time. City of Stockton personnel assisting with OES staffing.**
- **CITY OF LODI**
 - **No problems reported at this time.**
- **CITY OF LATHROP**
 - **No problems reported at this time. Maintaining routine communication schedule**
- **CITY OF MANTECA**
 - **No problems reported at this time. Maintaining routine communication schedule**
- **CITY OF RIPON**
 - **No problems reported at this time**
- **CITY OF ESCALON**
 - **No problems reported at this time**
- **CITY OF TRACY**
 - **No problems reported at this time**

OPERATIONAL SPECIAL DISTRICTS:

- **SAN JOAQUIN COUNTY FLOOD CONTROL**
 - **New Hogan dam outflow 8513 cfs as of April 10th 0500. Reservoir level continues to decrease.**
 - **Comanche Dam 4993 cfs as of April 10th 0500. Reservoir level steady at 386,636af.**
- **STOCKTON EAST WATER DISTRICT**
 - **No problems reported at this time**
- **FARMINGTON FIRE**
 - **No problems reported at this time**
- **WOODBIDGE IRRIGATION DISTRICT**
 - **No problems reported at this time**
- **CALTRANS, DISTRICT 10**
 - **EOC established and operational effective Monday April 10.**
Phone(s) (209) 942-6195, (209) 942-6183, (209) 942-6176
Public and Legislative affairs: Zelig Noguerra (209) 948-3930

EMERGENCY HOTLINES

- San Joaquin Operational Area 24-Hr. recorded information: 209-469-8200
- San Joaquin Chapter, American Red Cross: 209-466-6971
- Field Command Post: San Joaquin County Fairground. Bill Burkhart is Incident Commander – (916) 761-6227

EXECUTIVE ORDERS:

Local agencies have issued the following Executive Order(s):

EXECUTIVE ORDERS		
Executive Order Number	Date Signed	Purpose
None		

PROCLAMATIONS/DECLARATIONS:

TYPE	DATE/TIME OF ACTION	PURPOSE
Proclamation of Existence of a Local Emergency	April 7, 2006	Preparation for emergency response activities

SITUATION STATUS REPORTS:

MANAGEMENT

ESF-5 Emergency Management

- None

ESF-15 Information Officer (External Affairs)

- Reyes, Elena

PLANNING/INTELLIGENCE SECTION

Planning Intelligence Unit

- Mark Rea - Planning/Intelligence Section Chief.
- Richard Simpson – Deputy Planning Chief.

Resources Unit

- Bender, Tom - Resource Unit Leader- AM
- Kusama, Brent - Resource Unit Leader- PM

Situation Unit

- Art Bentley –Situation Status Unit Leader- AM
- Dave Tamo- Situation Status Unit Leader- PM

Damage Assessment Unit

Stacy Sher – Damage Assessment Unit Leader 24hr

DAMAGES REPORTED BY CITIES & COUNTY: (New information in red)

Jurisdiction	Damage Reports
	Pending

Recovery Branch

LOGISTICS SECTION

SERVICES BRANCH:

ESF #2 – Communications Unit:

- Locmiller, Wayne

ESF #8 – Medical Unit (Public Health and Medical Services):

- None

ESF #11 – Food Unit:

- None

SUPPORT BRANCH:

ESF #1 - Ground Support Unit (Transportation):

- None

ESF #6 - Care & Shelter Unit (Mass Care, Housing & Human Services):

- None

ESF-7 Supply Unit (Resource Support):

- None

ESF #17 Animal Controls (Protections)

- Ronald Cotta, S.J.C Animal Control

ESF #15 – Volunteers and Donations

- None

ESF # 4 - Fire & Rescue (Firefighting):

- Mike Cockrell

ESF #9 - Urban Search and Rescue/Swift Water Search & Rescue:

- None

ESF #16 - Law Enforcement (Public Safety/Security):

- None

ESF #13 – Military Support:

- None

ESF #3 - Public Works and Engineering:

- Steven Winkler, Deputy Director of Operations, San Joaquin County

ESF #10 – Oil/Hazardous Materials:

- None

ESF #12 - Energy:

Power:

- None

Fuel:

- None

City/Area	# w/o Power	Fuel	Comments

ADMINISTRATION/FINANCE SECTION

- Lee, Robert

Situation and Reports are being developed and published as scheduled. Agencies are reminded to fax (209-944-9015), or e-mail their Situation Reports to: oes_planning@co.san-joaquin.ca.us

RECOVERY BRANCH: ESF-14 (Long Term Community Recovery)

- None

ESF-11 Agriculture & Natural Resources Mitigation

- None

San Joaquin Operational Area Contact information

- Planning/Intelligence Section e-mail: oes_planning@co.san-joaquin.ca.us
- Logistics Section e-mail: oes_logistics@co.san-joaquin.ca.us
- Internet: <http://www.co.san-joaquin.ca.us/oes/>